

## Site Inspection Report Category C – Roads – Multiple Sites

### Applicant Information

Applicant Name:	FIPS#:	Reference Number (as assigned by DIU):	Site Inspector:
Chatham County			Mark Gill

Street Address:	City:	State:	Zip:	Date of Inspection:
124 Riverview Rd.	Savannah	GA	31410	2/27/2017

**NOTE FOR SITE INSPECTOR:** During the site inspection, please ask the Applicant the following questions. The PDC may have already asked these questions; however, the Applicant representative at the site inspection may have additional information. If the Applicant responds "yes" or "unsure" to any questions, be sure to indicate which site has or may have an issue in the "comments" section. Use Notes section on next page if additional space is needed for comments.

### Special Considerations

1. Does the damaged facility(ies) or item of work have insurance coverage and/or is it an insurable risk (e.g., buildings, equipment, vehicles)?  Unsure  Yes  No

comments:

2. Is the damaged facility(ies) located within a floodplain or a coastal high hazard area and/or does it have an impact on a floodplain or wetland? Can the project site be impacted by flooding? Will work occur within 200 feet of a waterway/waterbody?  Yes  No  Unsure

comments: within Flood Plain per attached flood map

3. Is the damaged facility(ies) or item(s) of work located within or adjacent to a Coastal Barrier Resource System Unit or an Otherwise Protected Area?  Unsure  Yes  No

comments:

4. Will the proposed facility repairs/reconstruction change the pre-disaster conditions (e.g., footprint – including depth of footprint, material, location, capacity, use or function), including construction of an access road, establishing a staging area, or other work outside of the constructed right-of-way? If yes, describe changes or work outside of the constructed right-of-way. Provide detailed justification for the change (e.g. codes and standards).  Unsure  Yes  No

comments:

5. Does the Applicant have a hazard mitigation proposal or would the applicant like technical assistance for hazard mitigation proposal?  Unsure  Yes  No

comments:

6. Is the damaged facility(ies) listed on a local/state/national historic register or is it a locally recognized landmark? Is it older than 45 years? (Provide the age of the facility) Are there more, similar buildings near the site?  Unsure  Yes  No

comments:

# Site Inspection Report Category C – Roads – Multiple Sites

7. Are there any large, undeveloped or undisturbed areas on, or near, the project site? (Select "yes" if there are large tracts of forestland, grassland, or naturally preserved areas, etc.)  Unsure  Yes  No

comments:

8. Are there any hazardous materials at or adjacent to the damaged facility(ies) and/or item of work?  Unsure  Yes  No

comments:

9. Are there any other environmental or controversial issues associated with the damaged facility(ies) and/or work item? (select yes if facility is a road maintained by a Tribal Government or if the project necessitates the establishment of a new borrow area or the horizontal expansion of an existing borrow area.)  Unsure  Yes  No

comments:

List any known endangered species in the work area:

Notes:



## Site Inspection Report

## Category C – Roads – Multiple Sites

Chart 1. Road Types		Describe cause of damage and provide the date(s) the facilities were damaged (call out specific roads/sites if damage occurred differently):										Chart 2. Component Types	
1. Asphalt 2. Concrete 3. Composite 4. Chip and Seal 5. Gravel 6. Dirt 7. Other (specify)												1. Surface 2. Base 3. Sub base 4. Shoulder 5. Ditches 6. Striping 7. Embankment 8. Sidewalk 9. Curb 10. Median 11. Guardrail 12. Lighting 13. Signage 14. Other (specify)	
Site Number	Photo Number	Road Name	FA Labor, Contract or Both and % Complete	Road Type (Chart 1)	Road Width (ft)	Damage GPS start (lat/long)	Damage GPS end (lat/long)	Damage Length (ft)	Damage Width (ft)	Damage Depth (ft)	Quantity (cy)	Component Type (Chart 2)	Component Material
1		Riverview	C	1	24	32.060410	-81.016632	7	8	1-1/2"	1.5	1	Asphalt
2		Riverview Rd.	C	1	24	32.060307	-81.016716	6	6	1-1/2"	.33		
3		Riverview Rd.	C	1	24	32.060154	-81.016769	7	7	1-1/2"	.45		
4		Riverview Rd.	C	1	24	32.059898	-81.016777	15	8	1-1/2"	1.1		
5		Riverview Rd	C	1	24	32.059418	-81.016769	6	6	1-1/2"	.33		

Applicant Representative Printed Name:

Applicant Representative Initials:

	
---	---

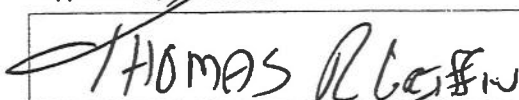

## Site Inspection Report

## Category C – Roads – Multiple Sites

Chart 1. Road Types		Describe cause of damage and provide the date(s) the facilities were damaged (call out specific roads/sites if damage occurred differently):										Chart 2. Component Types	
1. Asphalt 2. Concrete 3. Composite 4. Chlp and Seal 5. Gravel 6. Dirt 7. Other (specify)												1. Surface 2. Base 3. Sub base 4. Shoulder 5. Ditches 6. Striping 7. Embankment 8. Sidewalk 9. Curb 10. Median 11. Guardrail 12. Lighting 13. Signage 14. Other (specify)	
Site Number	Photo Number	Road Name	FA Labor, Contract or Both and % Complete	Road Type (Chart 1)	Road Width (ft)	Damage GPS start (lat/long)	Damage GPS end (lat/long)	Damage Length (ft)	Damage Width (ft)	Damage Depth (ft)	Quantity (cy)	Component Type (Chart 2)	Component Material
6		Riverview	C	1	24	32.059437	-81.016747	6	6	1-1/2"	.33	1	
7		Riverview Rd.	C	1	24	32.058064	-81.017456	6	6	1-1/2"	.33	1	
8		Riverview Rd.	C	1	24	32.058022	-81.017540	16	12	1-1/2"	1.7	1	
9		Riverview Rd.	C	1	24	32.057755	-81.017616	14	16	1-1/2"	2.07	1	
10		Riverview Rd.	C	1	24	32.057285	-81.017975	7	7	1-1/2"	.5	1	

Applicant Representative Printed Name:

Applicant Representative Initials:

	
---	--


# Site Inspection Report

## Category C – Roads – Multiple Sites

Chart 1. Road Types		Describe cause of damage and provide the date(s) the facilities were damaged (call out specific roads/sites if damage occurred differently):										Chart 2. Component Types	
1. Asphalt 2. Concrete 3. Composite 4. Chip and Seal 5. Gravel 6. Dirt 7. Other (specify)												1. Surface 2. Base 3. Sub base 4. Shoulder 5. Ditches 6. Striping 7. Embankment 8. Sidewalk 9. Curb 10. Median 11. Guardrail 12. Lighting 13. Signage 14. Other (specify)	
Site Number	Photo Number	Road Name	FA Labor, Contract or Both and % Complete	Road Type (Chart 1)	Road Width (ft)	Damage GPS start (lat/long)	Damage GPS end (lat/long)	Damage Length (ft)	Damage Width (ft)	Damage Depth (ft)	Quantity (cy)	Component Type (Chart 2)	Component Material
11		Riverview	C	1	16	32.056973	-81.018257	16	9	1-1/2"	1.5		
12		Riverview Rd	C	1	16	32.057045	-81.017975	16	30	1-1/2"	4.5		
13		Riverview Rd.	C	1	16	32.056583	-81.018303	7	6	1-1/2"	.5		

Applicant Representative Printed Name:

Applicant Representative Initials:

THOMAS P. GIZAFFIU	
--------------------	---

# Site Inspection Report

## Category C – Roads – Multiple Sites

Chart 1. Road Types		Describe cause of damage and provide the date(s) the facilities were damaged (call out specific roads/sites if damage occurred differently):										Chart 2. Component Types	
1. Asphalt 2. Concrete 3. Composite 4. Chip and Seal 5. Gravel 6. Dirt 7. Other (specify)												1. Surface 2. Base 3. Sub base 4. Shoulder 5. Ditches 6. Striping 7. Embankment 8. Sidewalk 9. Curb 10. Median 11. Guardrail 12. Lighting 13. Signage 14. Other (specify)	
Site Number	Photo Number	Road Name	FA Labor, Contract or Both and % Complete	Road Type (Chart 1)	Road Width (ft)	Damage GPS start (lat/long)	Damage GPS end (lat/long)	Damage Length (ft)	Damage Width (ft)	Damage Depth (ft)	Quantity (cy)	Component Type (Chart 2)	Component Material
1		Marshview Rd.	C	1	22	32.056595	-81.017365	10	9	1-1/2"	.8		
2		Marshview Rd.	C	1	22	32.057964	-81.016289	9	8	1-1/2'	.6		

Applicant Representative Printed Name:

Applicant Representative Initials:

THOMAS R. BRISFORD	
--------------------	--

NOTES (Include sketch and/or detailed description of existing road cross-section, by site if necessary):